
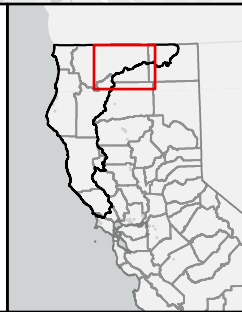








**Figure 15: Agricultural Crops**  
 Siskiyou/Modoc County Basins

 Source: NCRWQCB, SWRCB, GAMA, Esri, CA DWR, USDA, USGS

Notes: Land use and crop data acquired from CA Dept. of Water Resources and originally published in 2016. Data accessed and acquired in August 2020.



**Legend**

-  North Coast Region
-  Groundwater Basins
-  Counties
-  County Seats
-  Major Streams
-  Pasture or Agricultural Crops